



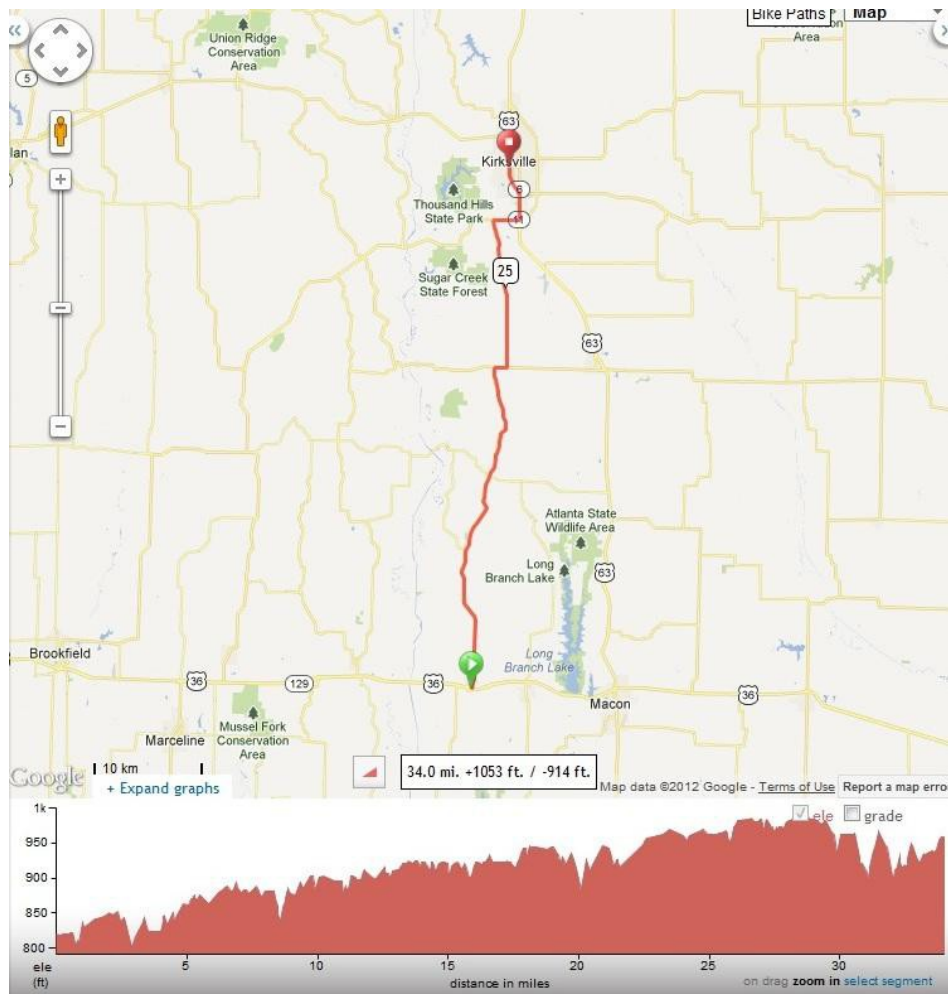
Missouri 36 Bike Route Kirksville Spur



Goes 34 miles N-S from Main Route

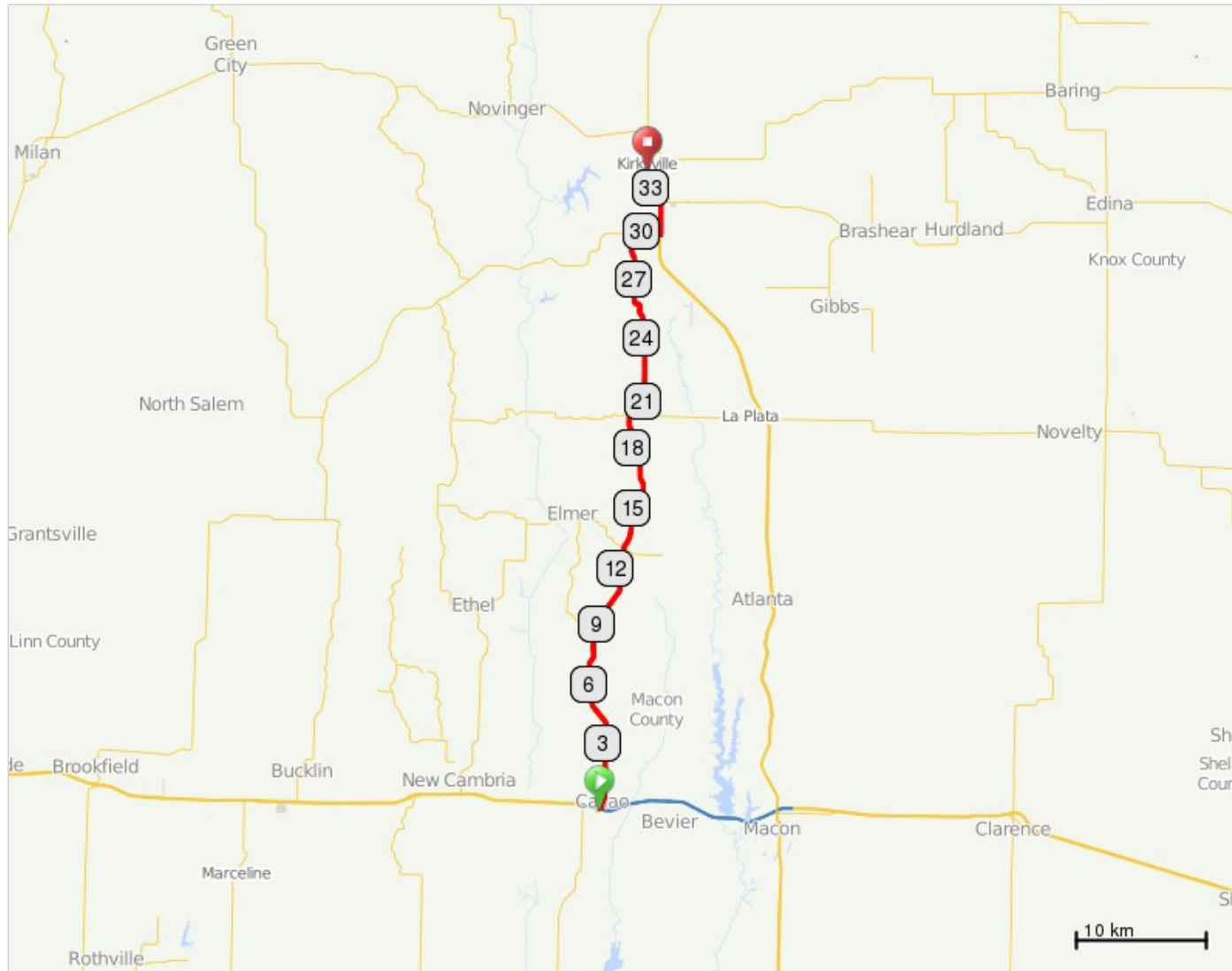
Starts at the intersection of Highway 36 and Highway 3 in Callao, Mo

Map link: <http://ridewithgps.com/routes/1869414> for viewing or exporting route to your Garmin device



Map by David Fiedler, DWFiedler@aol.com Questions and comments welcome.

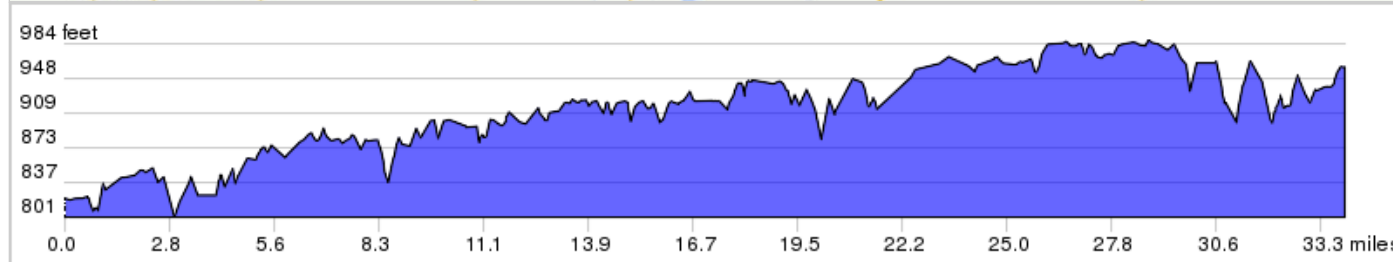
Highway 36 Spur to Kirksville



Distance:

Elevation:

Good For: cycling



Disclaimer: The activity of bicycle riding has inherent hazards that can result in rider injury or death and cause the injury or death of others as well as damage to the rider's personal property and the property of others. Persons using the route suggestions and/or downloading the maps posted here acknowledge that assumption of risk and also further acknowledge by such use or reference of these route suggestions that no liability is assumed by the creator of these maps and/or the entities, individually or collectively, of the Route 36 Heritage Alliance and their agents, officers and employees (collectively referred to as "Producers") and that participants in cycling along the Highway 36 corridor release the Producers from all liability, claims, demands, losses or damages and further agree that if, despite this release and waiver of liability, assumption of risk and indemnity agreement, users (or anyone acting on their behalf), make a claim against any of the above referenced people or organizations, that the Producers will be indemnified, saved and held harmless from any litigation expenses, attorney fees, loss, liability, damage, or cost which any may incur as the result of such claim.

Highway 36 Spur to Kirksville

0.0	0.0	↯	Start of route
		→	
20.4		←	L onto MO-3 N
29.3	8.8		R onto MO-11 S
30.8	1.5	←	L onto S Baltimore St
		←	
34.0	1.7	→	R onto E Normal St
34.0	0.0		End of route