



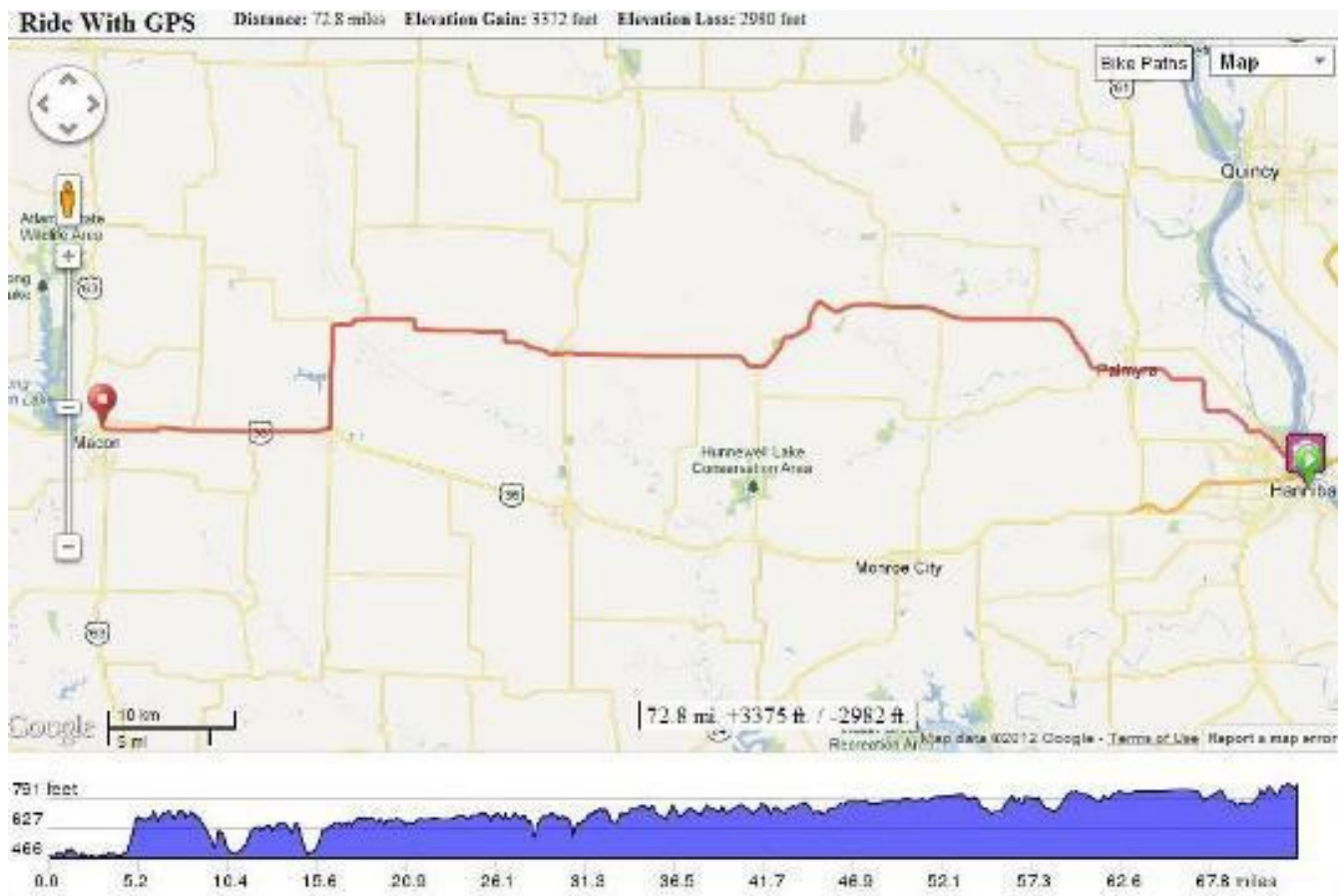
Missouri 36 Bike Route



Macon – Hannibal 73 miles West-East Route

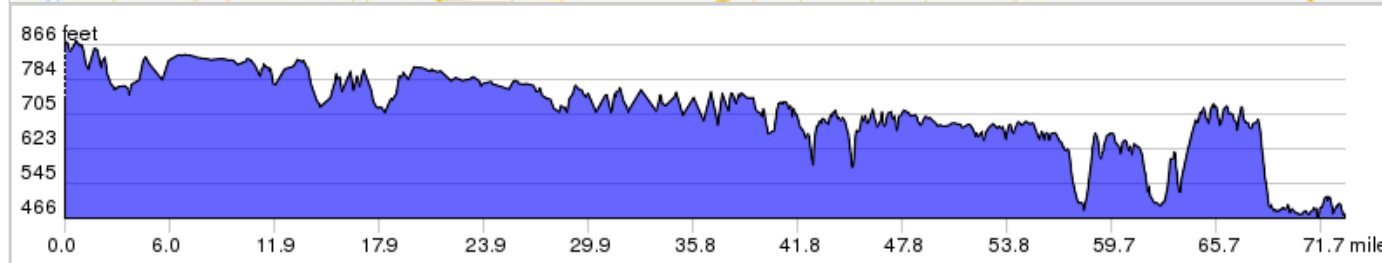
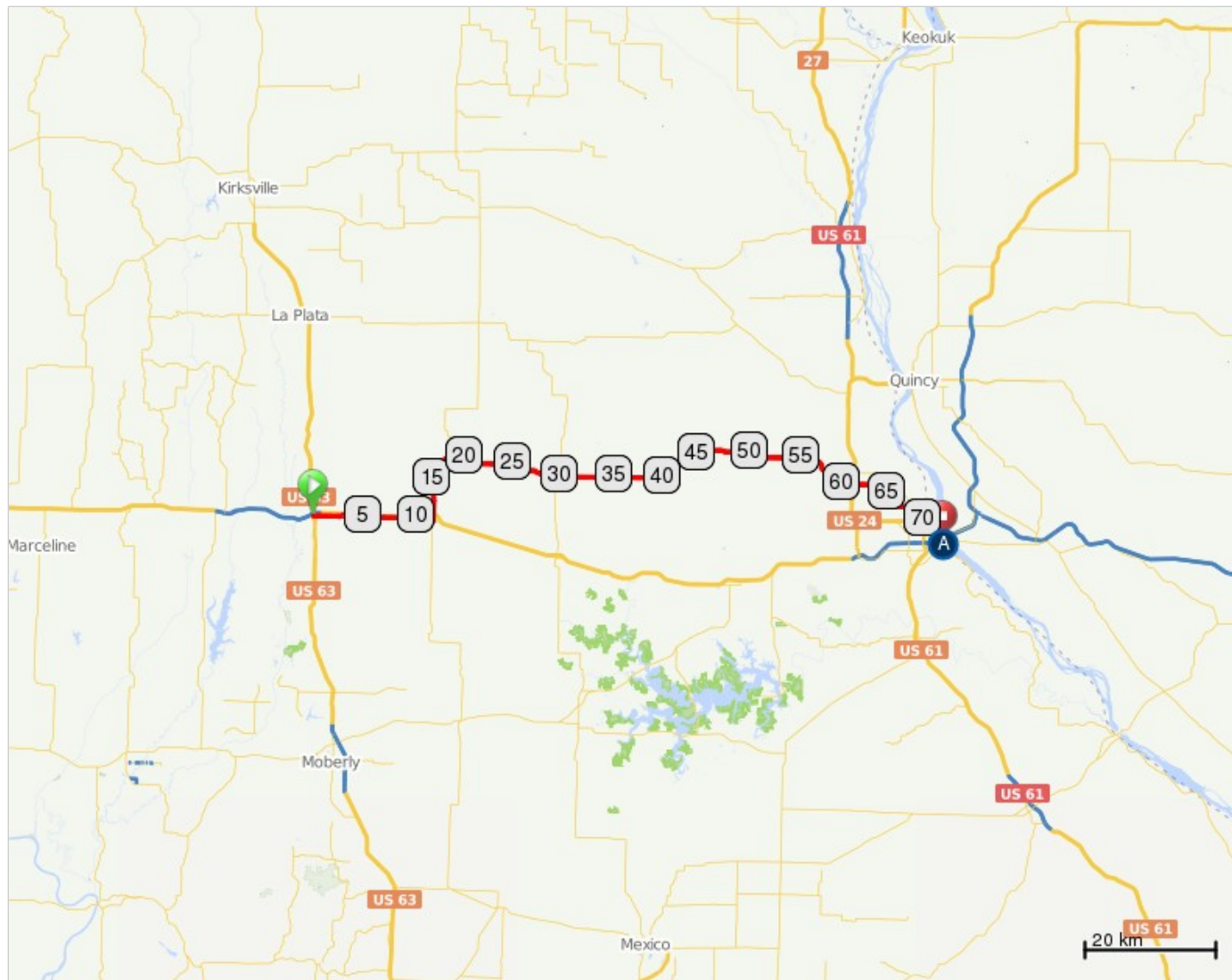
Starts at the intersection of Highway 36 and 63 in Macon

Link to route: <http://ridewithgps.com/routes/1859098> (for download to your Garmin device)



Map by David Fiedler – DWFiedler@aol.com. Questions and comments welcome.


Macon to Hannibal, Mo.



Distance:

Elevation:

Good For: cycling



Disclaimer: The activity of bicycle riding has inherent hazards that can result in rider injury or death and cause the injury or death of others as well as damage to the rider's personal property and the property of others. Persons using the route suggestions and/or downloading the maps posted here acknowledge that assumption of risk and also further acknowledge by such use or reference of these route suggestions that no liability is assumed by the creator of these maps and/or the entities, individually or collectively, of the Route 36 Heritage Alliance and their agents, officers and employees (collectively referred to as "Producers") and that participants in cycling along the Highway 36 corridor release the Producers from all liability, claims, demands, losses or damages and further agree that if, despite this release and waiver of liability, assumption of risk and indemnity agreement, users (or anyone acting on their behalf), make a claim against any of the above referenced people or organizations, that the Producers will be indemnified, saved and held harmless from any litigation expenses, attorney fees, loss, liability, damage, or cost which any may incur as the result of such claim.

Maconto Hannibal, Mo.

0.0	0.0	↘	Start of route
		←	
2.9	2.8	→	R onto US-36 E
11.1	8.2		exit toward Business
11.3	0.2	←	L onto Business 36
		←	
		↑	Continue onto State
19.9		→	R onto Co Rd 211
		→	
29.9	9.9	→	R onto S Roosevelt St
29.9	0.0		L onto MO-168 E
61.1	31.2	↑	Continue onto Co Rd
64.6	3.5	→	R onto Co Rd 407
66.2	1.5	←	L onto Co Rd 404
72.2	6.0	↑	Continue onto Bridge

73.0	0.8	→	R onto Hill St
		↙	

Attractions along the Macon to Hannibal Segment

Of the three main sections in the Highway 36 Bike Route as laid out here, the stretch between Hannibal and Macon has the relatively fewest attractions. But the good news is that the ones that are along the way are absolutely outstanding, plus what you might lack in destinations here is more than made up for in scenery.

1. Hannibal Mark Twain Boyhood Home and Museum, Hannibal, MO

<http://www.marktwainmuseum.org/>

Plan a memorable visit to the place where Sam Clemens grew up along the Mississippi River, and see eight historic buildings, including the Boyhood Home, a National Historic Landmark. Open year-round, 9 to 5 daily, 7 days a week (closed major holidays). The museum people suggest at least 1 to 1-1/2 hours to view all of the buildings. Site includes:

1. Interpretive Center - includes interactive exhibits
2. Mark Twain's Boyhood Home & Garden - see where Sam Clemens grew up and where the REAL adventures of "Tom Sawyer" took place.
3. Huckleberry Finn House - where the REAL Huck Finn (Tom Blankenship) grew up
4. Becky Thatcher House - home of Laura Hawkins, the inspiration for Becky (currently being refurbished)
5. Museum Gallery - lovely 2-story building featuring interactive exhibits, the Norman Rockwell Gallery, and treasured Clemens family artifacts. Time your visit to see a live performance!
6. Tom & Huck Statue - at the foot of Cardiff Hill, available to the public for a great family photo

2. Historic Bethel German Colony Bethel, MO

<http://www.bethel.maca.net/vp/upVau/welcome.html>

Located five miles north of Shelbyville, this optional side trip will add 10 miles to your ride. Founded by Dr. Wilhelm Keil in 1844, Bethel was the most successful communal colony in Missouri. Today, this tiny community of 117 residents strives to preserve its rich heritage. Hungry cyclists will enjoy a house-made meals at the Fest Hall (Mon.-Sat., 6 a.m.-4 p.m.; Sun. smorgasbord, noon-2 p.m.)

The colony offers the public an opportunity visit a time when colonists lived by the golden rule and shared crops, clothing, crafts and even their earnings. Spend a day exploring an 1800s colony; follow a mapped walking tour; visit shops and museums; take part in festivals and parades; witness a way of life when no doors were locked and your home was your neighbors.

3. Long Branch State Park Macon, MO

<http://mostateparks.com/park/long-branch-state-park>

Picturesque Long Branch Lake offers some of the best bass fishing in northern Missouri and its swimming beach is a favorite for families. More than 80 campsites make the park a perfect place for overnight stays. And the park's native prairie offers peaceful hiking opportunities. Terrific interpretive center offers information about the lake's creation by the Corps of Engineers plus its fish and wildlife.