

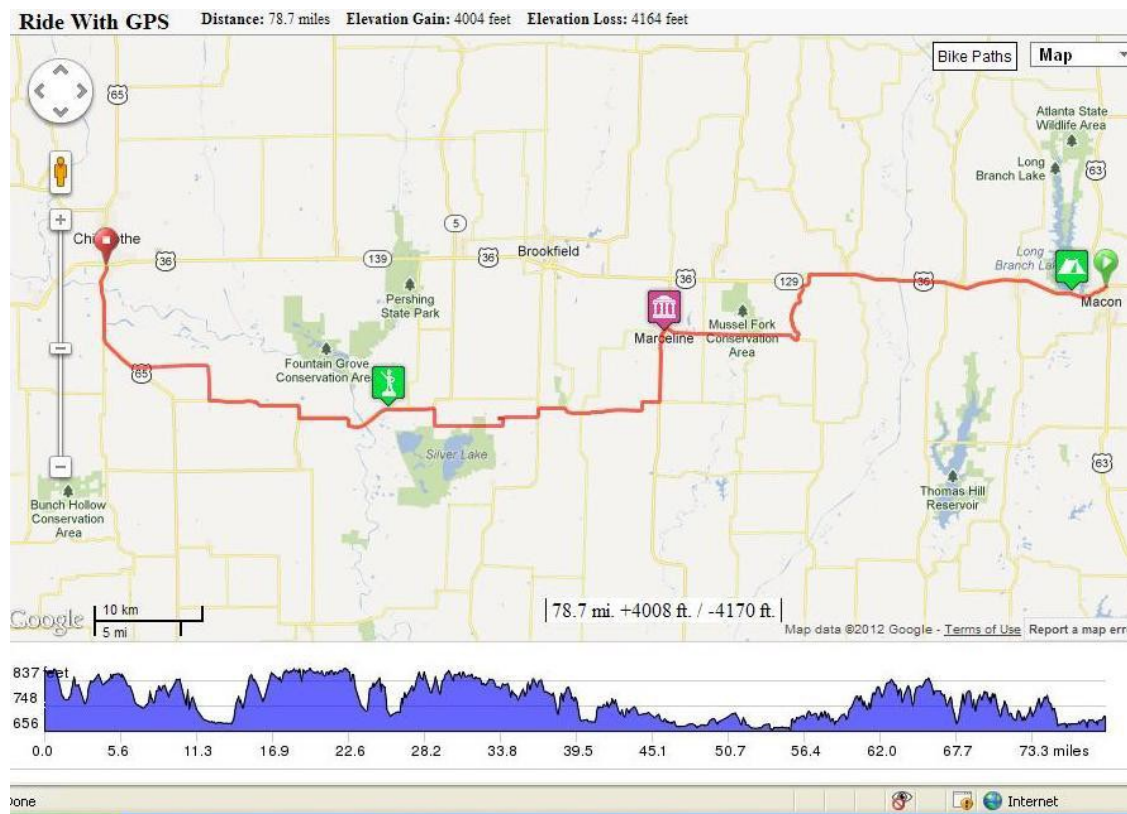


Missouri 36 Bike Route



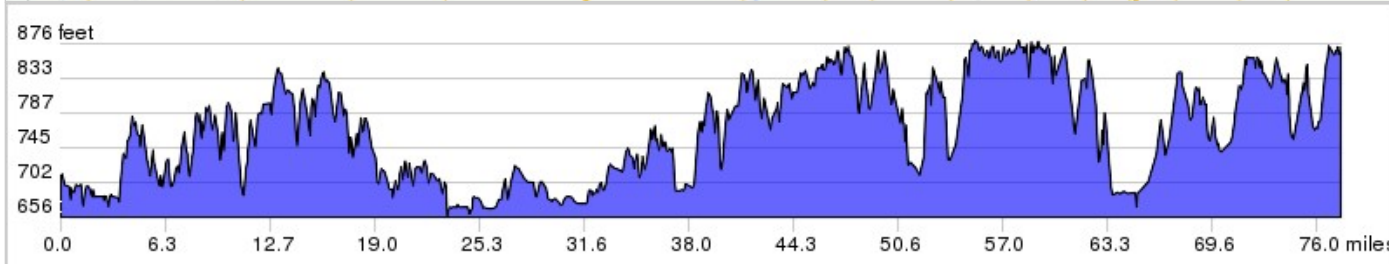
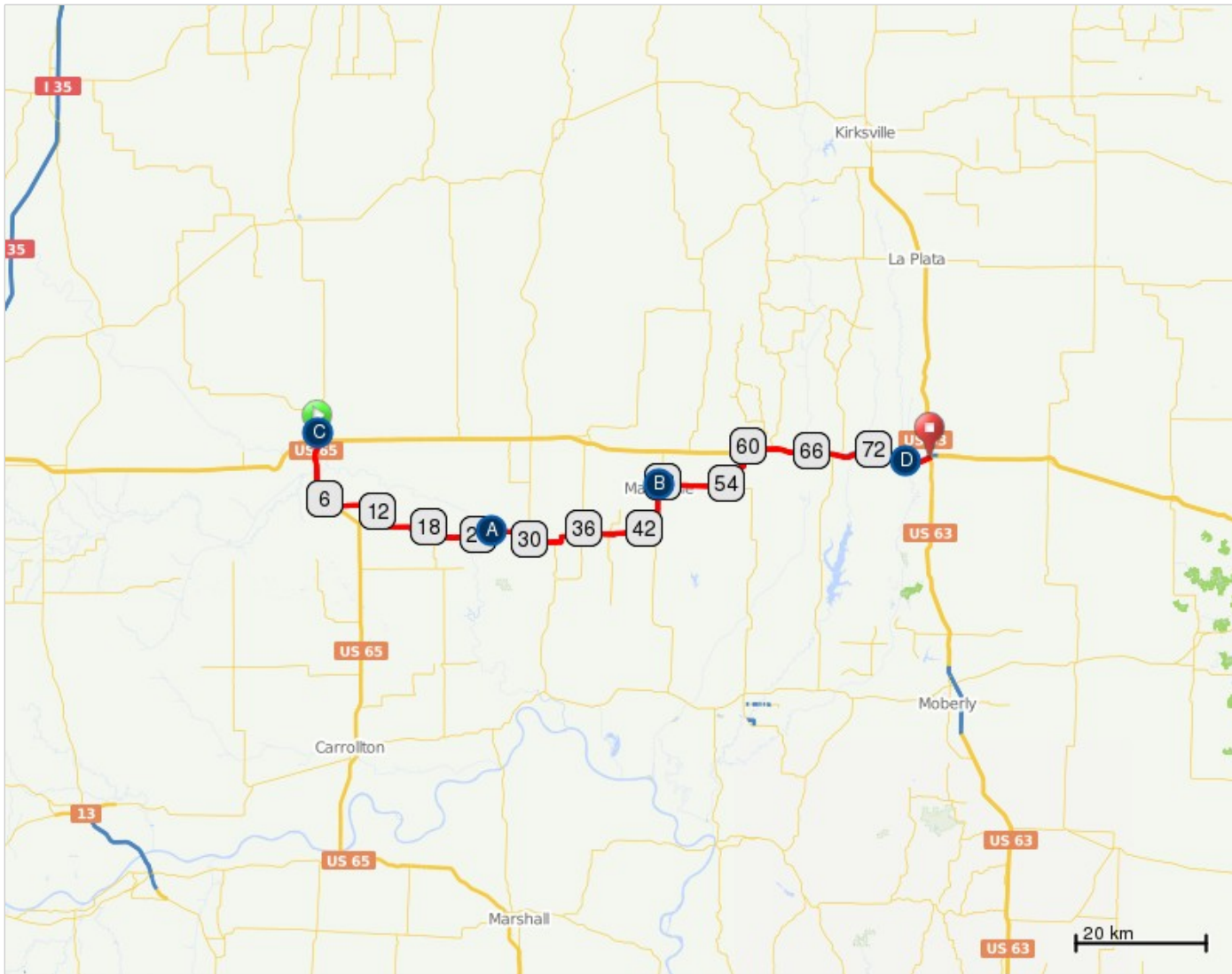
Chillicothe - Macon 79 miles West-East Route

Starts at the intersection of Highway 36 & 65 in Chillicothe – shorter route, skips Brookfield and Laclede
Map link: <http://ridewithgps.com/routes/1852813> (for viewing or download to your Garmin device)



Map by David Fiedler, DWFiedler@aol.com Questions and comments welcome.

Chillicothe to Macon, Mo



Distance:
Elevation:

Good For: cycling

Disclaimer: The activity of bicycle riding has inherent hazards that can result in rider injury or death and cause the injury or death of others as well as damage to the rider's personal property and the property of others. Persons using the route suggestions and/or downloading the maps posted here acknowledge that assumption of risk and also further acknowledge by such use or reference of these route suggestions that no liability is assumed by the creator of these maps and/or the entities, individually or collectively, of the Route 36 Heritage Alliance and their agents, officers and employees (collectively referred to as "Producers") and that participants in cycling along the Highway 36 corridor release the Producers from all liability, claims, demands, losses or damages and further agree that if, despite this release and waiver of liability, assumption of risk and indemnity agreement, users (or anyone acting on their behalf), make a claim against any of the above referenced people or organizations, that the Producers will be indemnified, saved and held harmless from any litigation expenses, attorney fees, loss, liability, damage, or cost which any may incur as the result of such claim.

Chillicothe to Macon, Mo

0.0	0.0	↖	Start of route
		→	
6.8		←	L onto State Hwy Jj
13.1			L onto Hwy H/State HwyH
	5.3	→	Slight R to stay on Hwy
19.2		←	L onto MO-139 N
27.7	8.5		R onto Co Rd E
28.8	1.1	←	L to stay on Co Rd E
		←	
32.7	0.5	↑	Continue onto Rd 121
33.2			Continue onto Co Rd E
35.2	2.0	←	L onto MO-11 S
35.7	0.5	→	R onto Co Rd E/Main St
43.3	7.6	←	L onto MO-5 N

47.6	4.3	→	R onto E Hauser St/Missouri WW
55.1	7.5		L
55.1	0.0	←	L onto Missouri WW
55.2	0.1		L onto MO-129 N
77.2	17.5		US-63 ramp to Kirksville/Macon
77.4	0.2		L onto US-63 N/N Missouri St

Attractions Along the Macon to Chillicothe Route

1. Long Branch State Park Macon MO

<http://mostateparks.com/park/long-branch-state-park>

Picturesque Long Branch Lake offers some of the best bass fishing in northern Missouri and its swimming beach is a favorite for families. More than 80 campsites make the park a perfect place for overnight stays. And the park's native prairie offers peaceful hiking opportunities. Terrific interpretive center offers information about the lake's creation by the Corps of Engineers plus its fish and wildlife.

2. Walt Disney Hometown Museum Marceline, MO

<http://waltdisneymuseum.org/>

The Walt Disney Hometown Museum contains a unique collection of Disney family effects plus interpretive exhibits focusing on the Disney family, Walt's life in Marceline as well as friends and family who supported him in his creative adventures while growing up. This stop includes the chance to see Walt's Dreaming Tree, plus Walt's Barn. You can even sign your name on the planks of the barn as thousands of past visitors have done.

3. General John J. Pershing Boyhood Home Laclede, MO

<http://mostateparks.com/park/gen-john-j-pershing-boyhood-home-state-historic-site>

Explore a piece of America's military history at Gen. John J. Pershing Boyhood Home State Historic Site and learn about the experiences that molded a Laclede County boy into one of the nation's legendary generals. Pershing and his family moved into the nine-room Gothic-style house in Laclede when he was six. Prairie Mound School, where Pershing taught prior to his admission to the U.S. Military Academy at West Point, is also on the site and includes a unique exhibit that allows visitors to pass through many of the same doorways Pershing passed through on his journeys from Missouri to Mexico and France.

4. Maxie - The World's Largest Goose Sumner, MO

<http://www.roadsideamerica.com/story/7248>

The small town of Sumner is "Wild Goose Capital Of The World," and celebrates that fact with "Maxie" described as the World's Largest Canada Goose. Maxie sits in a field in the local community park, a bit back from the road. The fiberglass goose is 40 ft. tall, has a wingspan of 61 ft., and weighs 4,000 pounds, at least according to our notes. In 1976, this gargantuan goose was sculpted by Kansas City artist David C. Jackson, flown in by helicopter, and dedicated during the annual Goose Festival by the reigning Miss Goose Pageant queen.

5. Murals Chillicothe, MO

<http://www.chillicothe-city.org/murals.html>

Experience Chillicothe's history through these 17 larger than life scenes; a unique way to transform the streetscape of a community is through artistic renderings on barren walls.