



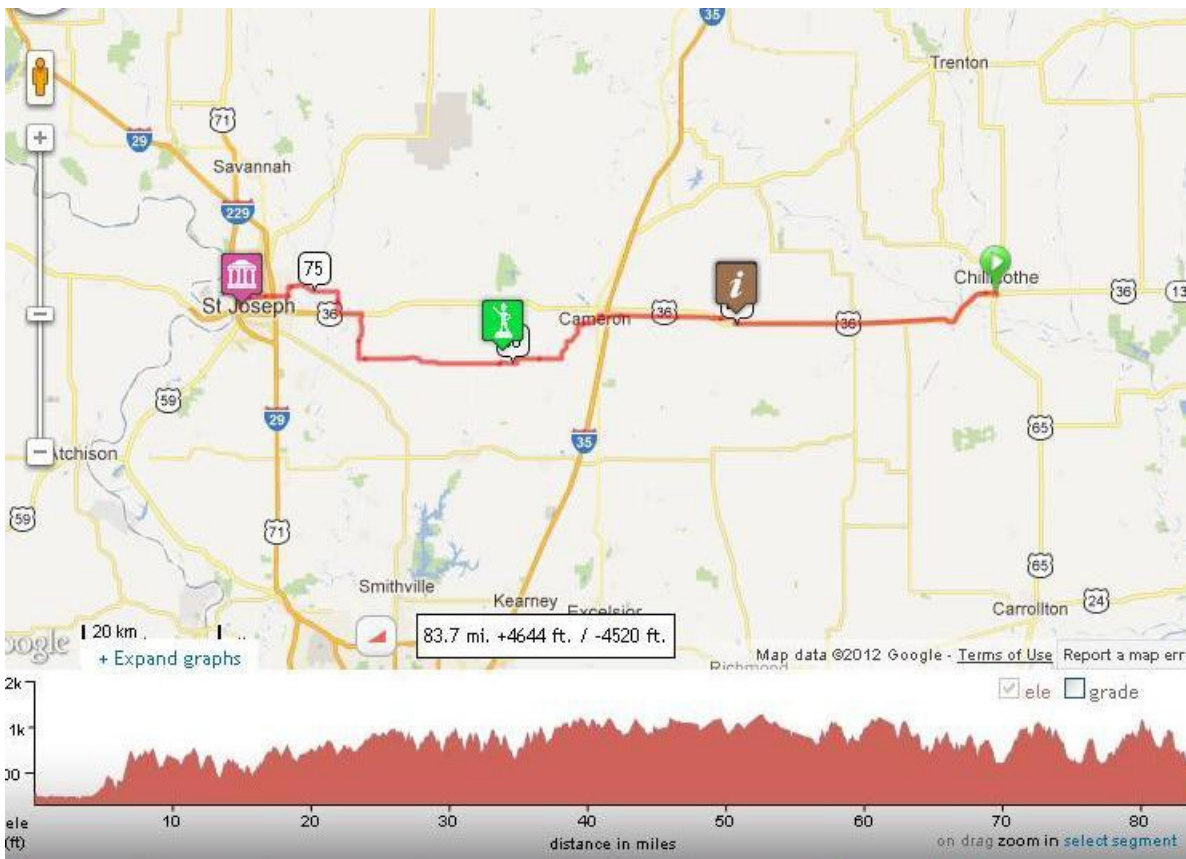
Missouri 36 Bike Route



St. Joseph - Chillicothe 84 miles West-East Route

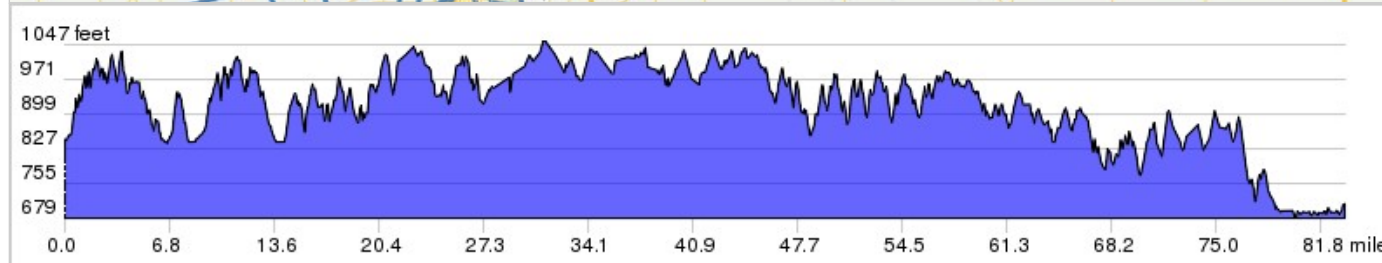
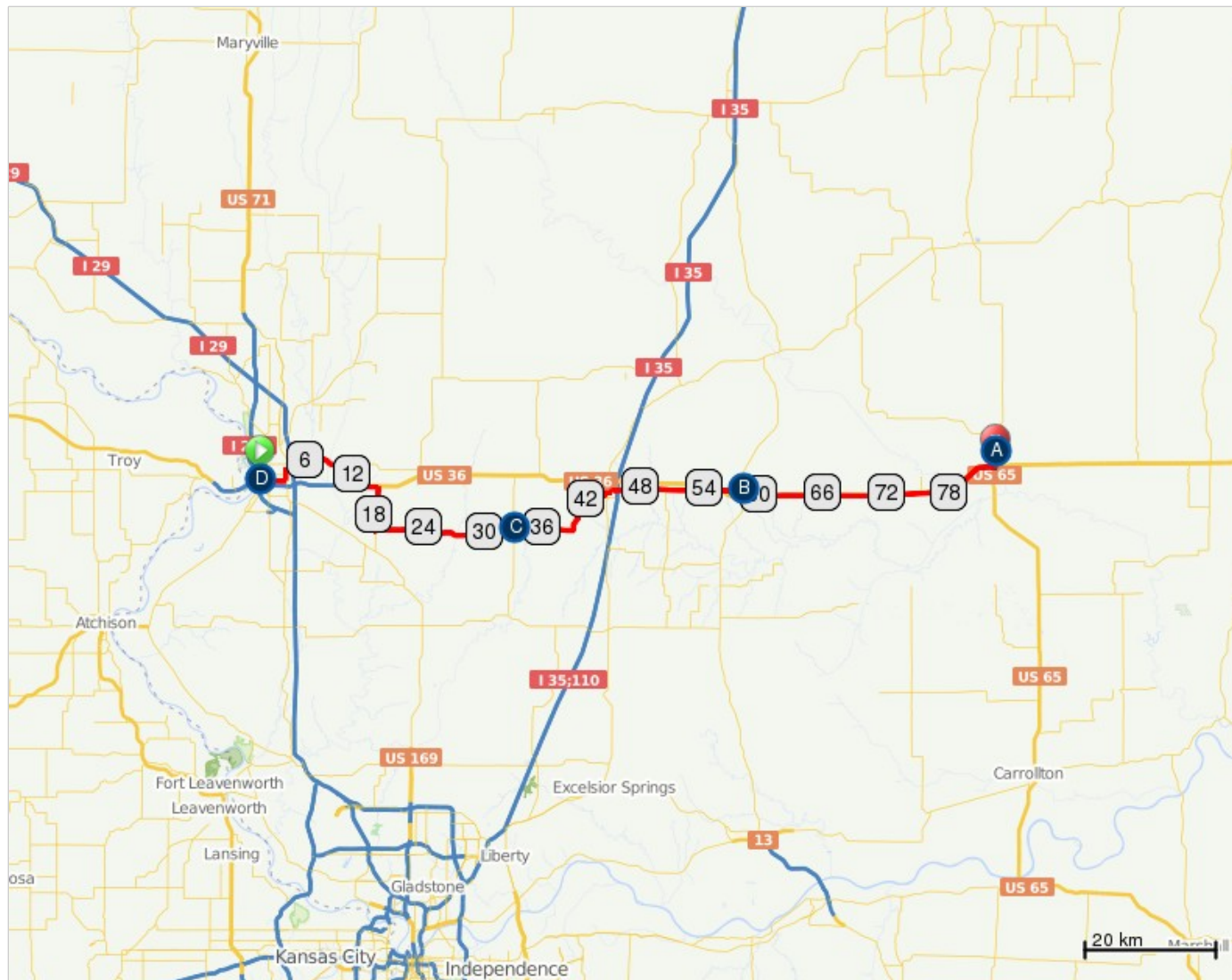
Starts at Pony Express National Museum - 914 Penn Street; St. Joseph, MO 64503

Link: <http://ridewithgps.com/routes/1850718> for online viewing or download to your Garmin device



Map by David Fiedler; DWFiedler@aol.com Questions/comments welcome


St. Joseph to Chillicothe, Mo.



Distance:

Elevation:

Good For: cycling



Disclaimer: The activity of bicycle riding has inherent hazards that can result in rider injury or death and cause the injury or death of others as well as damage to the rider's personal property and the property of others. Persons using the route suggestions and/or downloading the maps posted here acknowledge that assumption of risk and also further acknowledge by such use or reference of these route suggestions that no liability is assumed by the creator of these maps and/or the entities, individually or collectively, of the Route 36 Heritage Alliance and their agents, officers and employees (collectively referred to as "Producers") and that participants in cycling along the Highway 36 corridor release the Producers from all liability, claims, demands, losses or damages and further agree that if, despite this release and waiver of liability, assumption of risk and indemnity agreement, users (or anyone acting on their behalf), make a claim against any of the above referenced people or organizations, that the Producers will be indemnified, saved and held harmless from any litigation expenses, attorney fees, loss, liability, damage, or cost which any may incur as the result of such claim.

St Joseph to Chillicothe (corrected)

83.4 miles

Leg	Dir	Type	Notes	Total
	←	Left	Turn left onto S 11th St	0.0
0.1	←	Left	Turn left onto Mitchell Ave	0.1
3.2	→	Right	Turn right onto Faraon St	3.2
2.0	←	Left	Turn left onto N Riverside Rd	5.3
0.9	→	Right	Turn right onto MO-6 E/Frederick Ave	6.1
4.7	←	Left	Turn left onto SE State Route Z	10.8
2.0	←	Left	Turn left onto US-36 E	12.8
2.1	→	Right	Turn right onto MO-31 S	15.0
4.2	←	Left	Turn left onto SE State Hwy Nn	19.2
13.3	←	Left	Turn left onto MO-33 N	32.5
0.1	→	Right	Turn right onto State Hwy T	32.6
4.5	↑	Straight	Continue straight onto State Hwy A	37.1
7.1	→	Right	Turn right onto W Prospect St	44.1
0.4	→	Right	Turn right onto S Walnut St	44.6
0.2	←	Left	Turn left onto E 3rd St	44.7
0.3	←	Left	Turn left at N Elm St	45.0
0.1	↑	Straight	Continue straight onto E 4th St	45.1
0.2	→	Right	Turn right onto E Grand Ave/Old U.S. 36	45.4
10.1	↑	Straight	Continue onto US-36 BUS E/NW Old 36 Hwy	55.5
2.1	↑	Straight	Continue onto E Berry St	57.6
0.0	←	Left	Turn left onto MO-13 S/US-36 BUS E/S Davis St	57.6
0.8	↑	Straight	Merge onto US-36 E	58.4
24.8	↑	Straight	Take the US-65 ramp to Carrollton/Chillicothe/Trenton	83.2
0.1	→	Right	Turn right onto US-65 S	83.4

Attractions along the Chillicothe to St. Joseph Route

1. Pony Express National Museum, St. Joseph, Mo.

<http://ponyexpress.org/>

On April 3, 1860, a lone rider left on horseback from the gates of one of the nation's most historic landmarks, the Pikes Peak Stables in St. Joseph, Missouri, headed to Sacramento, California, 2,000 miles west. These brave young souls raced against nature's cruel elements and rugged terrain in an attempt to unite a country separated by distance. Today the stables continue to stand as a tribute to the legend and legacy of the Pony Express and its enduring era.

Come and experience the many exciting, educational, state-of-the-art exhibits conveying the need, creation, operation and termination of the Pony Express. Whatever your age, you're sure to be captivated by the stories and images of an era long passed.

2. Jesse James Home, St. Joseph, Mo.

<http://www.ponyexpressjessejames.com/patee/index.php>

One block away from the Patee House Museum (features two full floors of exhibits) including a wing designed to look like the Streets of Old St. Jo in the 1860s-1880s is the Jesse James Home is the location at which infamous outlaw Jesse James was shot and killed on April 3, 1882 by fellow gang member, Bob Ford, to collect a \$10,000 reward.

The museum features artifacts from Jesse's life and death, as well as those of Frank James and the Ford brothers. Also in the museum is evidence from the 1995 exhumation, which proved with 99.7% certainty that the person killed in this house was, in fact, Jesse James.

3. Shatto Dairy, Osborn, Mo.

<http://www.shattomilk.com/>

Don't miss this stop just a mile north of our route. Shatto Milk Company is a small, family owned dairy farm. They have an awesome, new store with fresh milk, ice cream and cheese.

4. JC Penney Home and Museum, Hamilton, Mo

<http://www.caldwellcountymissouri.com/jcp/museum.htm>

Most people are unaware that the J.C. Penney mall store chain once was run by a actual person named James Cash Penney (and not a marketing fabrication). But it was, and you can see his childhood home and a museum here dedicated to his memory.

5. Murals in Chillicothe, Mo.

<http://www.chillicothe-city.org/murals.html>

Experience Chillicothe's history through these 17 larger than life scenes; a unique way to transform the streetscape of a community is through artistic renderings on barren walls.